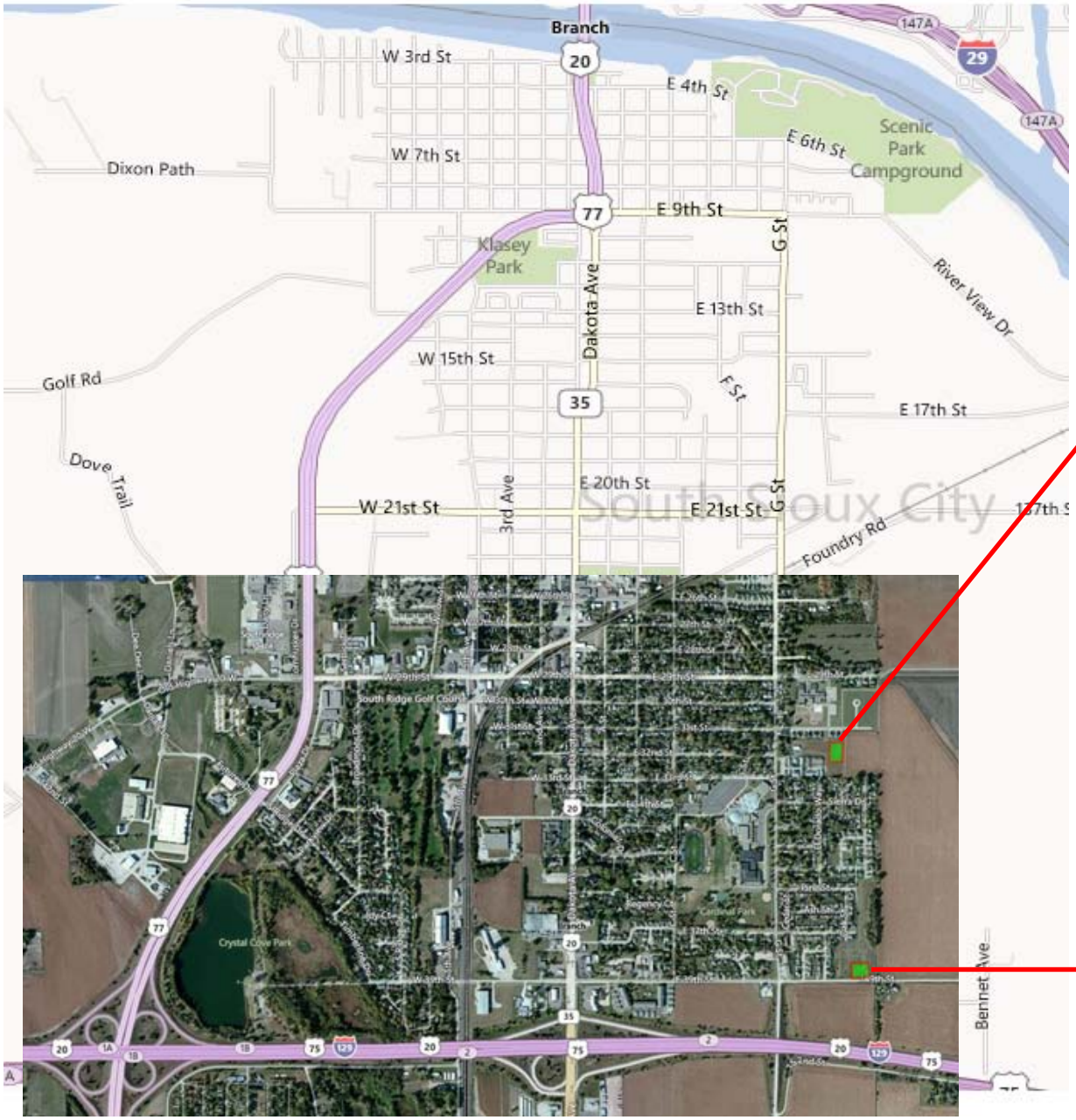
Branch
W 3rd St
E 4th St
E 6th St
Scenic Park Campground
Dixon Path
W 7th St
E 9th St
Klasey Park
Dakota Ave
G St
River View Dr
E 13th St
W 15th St
Golf Rd
F St
E 17th St
Dove Trail
E 20th St
W 21st St
3rd Ave
E 21st St
Foundry Rd
South Sioux City
Bennet Ave

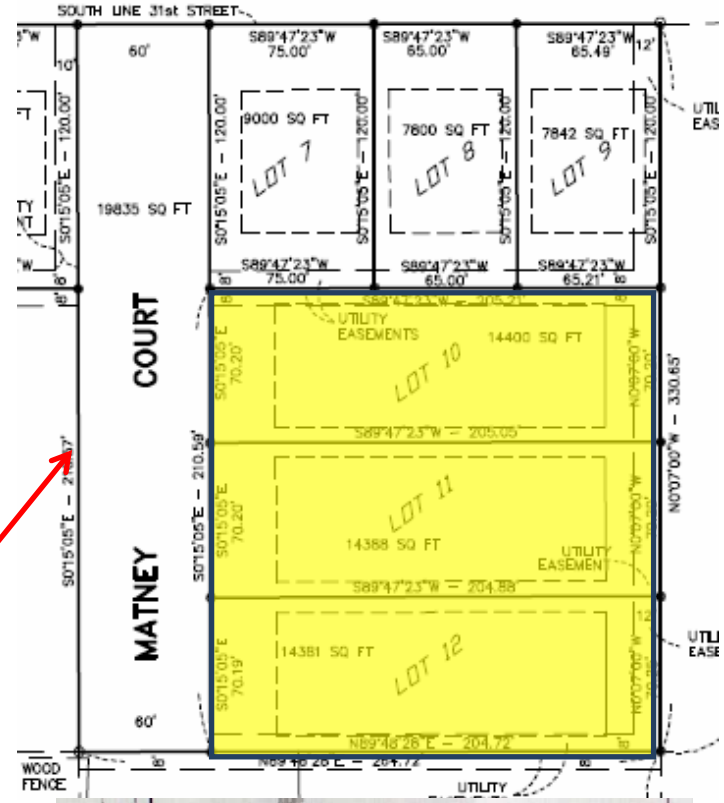
SOUTH LINE 31st STREET
S89°47'23"W 75.00'
S89°47'23"W 65.00'
S89°47'23"W 65.49'
9000 SQ FT
LOT 7
7800 SQ FT
LOT 8
7842 SQ FT
LOT 9
19835 SQ FT
COURT
MATNEY
UTILITY EASEMENTS
14400 SQ FT
LOT 10
LOT 11
14388 SQ FT
UTILITY EASEMENT
14381 SQ FT
LOT 12
N89°46'28"E 204.72'
WOOD FENCE
UTILITY

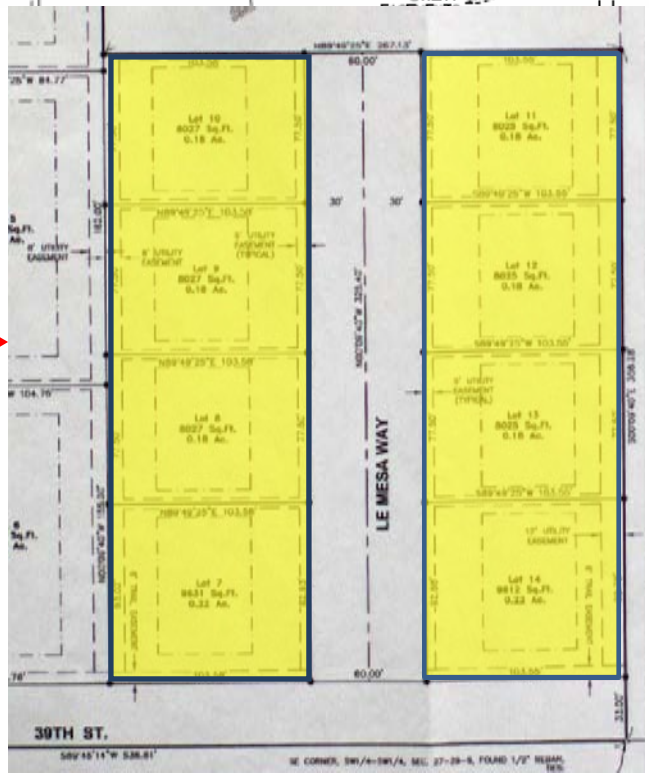
LE MESA WAY
39TH ST.